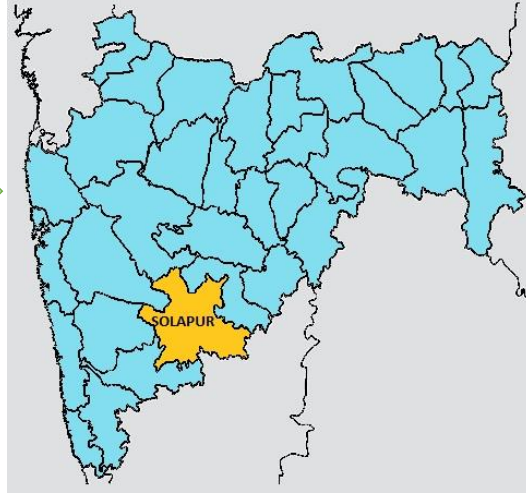
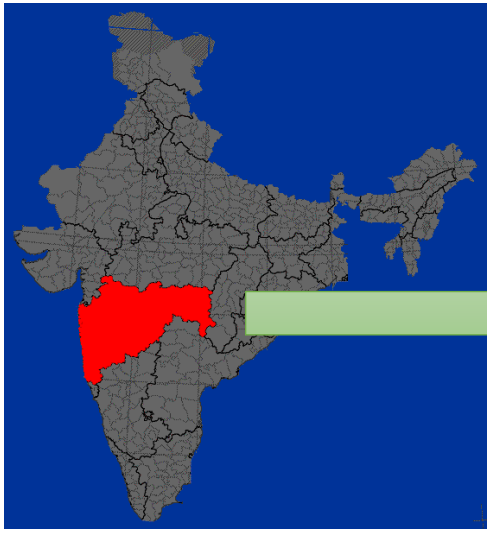


Village Visit to CHIKHLI

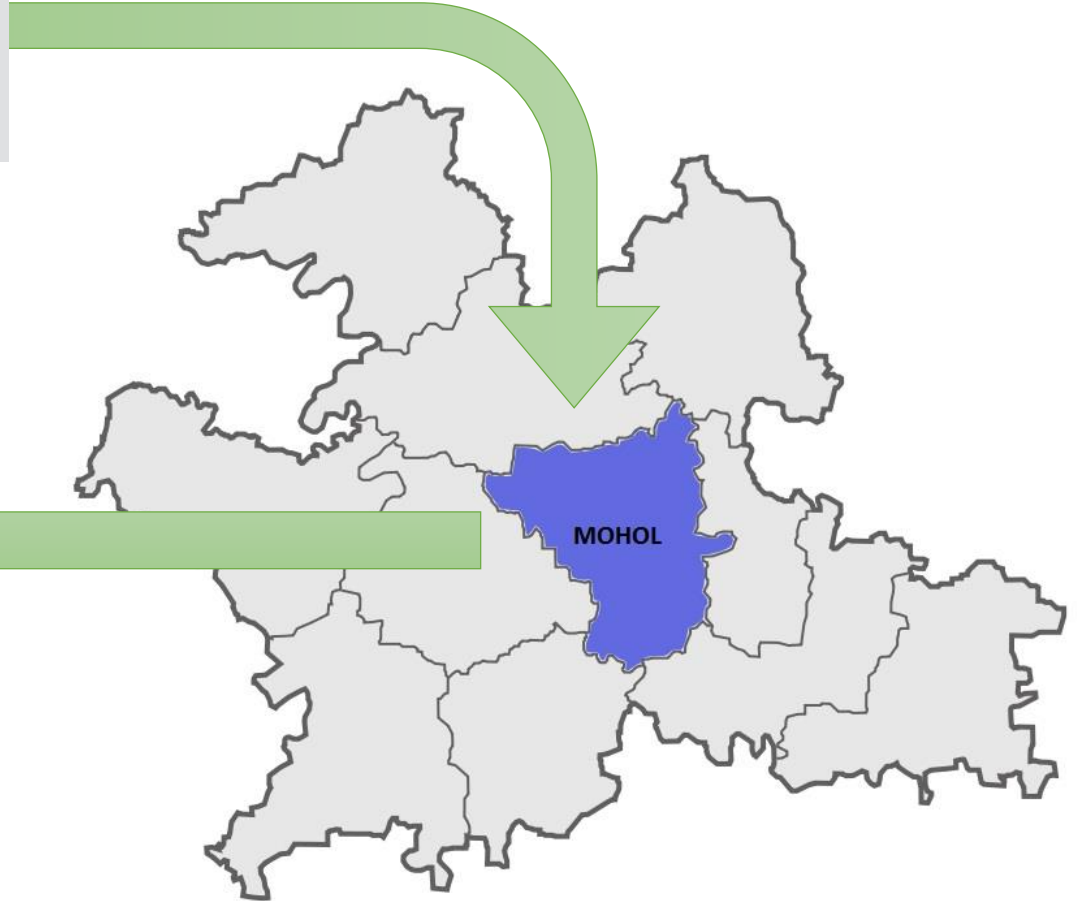
Presented By –

- **Trupti Sharma**
- **Mayuri Sinha**
- **Rahul Singh**
- **Debashis Mandal**





Our Village Location



Welcome to Chikhli



आदर्श गावतक्ता

- ग्रामपंचायतस्थापना:- ग्रुप १९५३, स्वतंत्र १९५९.
- लोकसंख्या:- सन २००१- १२४६, मागास- ३१५
- गा.पं. रचना:- वार्डस-३, सभासद-७,
सर्वसाधा.३, अ.जा.२, स्त्री. २.
- गावचे जमिन क्षेत्र:- १००३ हे. पिका खालील-
८७७ हे. बागायत-५० हे.
- मुख्य पिक:- ज्वारी, हरभरा, तूर, बोर.
- पाणी पुरवठा सुविधा:- पाणी पुरवठा योजना
- पाणी टाकीची क्षमता:- ३०,००० लि.
- सार्व. तळ स्टँड पोस्ट:- ०९
- स्वाजगी:- ४७, हातपंप:- ०५.
- सहकारी सोसायटी:- आहे.
- तरुण मंडळे :- ०३.
- प्राथमिक शिक्षण:- जि.प. शाळा १ ली ते ७ वी.
एकूण विद्यार्थी- १६४, मुले ८०, मुली: ८४
वर्ग खोल्या:- ०७.
- अंगणवाडी:- १, विद्यार्थी:- ५६.
- समाजमंदीर:- आहे.
- सेक्रेटरी, तलाठी कार्यालय:- आहे.
- तालुका मुख्यालय:- १० किमी.
- जिल्हा मुख्यालय:- ४३ किमी.
- पशु उपचार सेवा:- अतगर.
- प्राथमिक आरोग्य केंद्र:- अतगर.
- यात्रा कमेटी:- मरिमाता यात्रा कमेटी.
- स्मशानभूमी:- आहे.
- पोस्ट ऑफिस:- द्विवरे.
- गावचे पशुधत:- दे. गाय + बैल =
सं. गाय = शेळीवर्ग:-
- मागासवर्गिय लोकसंख्या:-
= ३१५.

सरपंच/३

स्वच्छता
राखा

Timeline

Year	Event
1700-1800	Fortified village under the Peshwas
1820s	Britishers named it as “Chikhali”(chikkhal means Mud in Marathi: village used to be marshy earlier)
1948	1 st cycle
1950s onward	Rainfalls started reducing gradually
1951	Primary school up to 4 th standard established
1970s	1 st Radio Electrification of Village
1972	Employment guarantee scheme (EGS) started
1975	General Store opened
1970-1980s	5-6 big ponds dug under EGS
1980	1 st Tractor (Hindustan Motor) 1st Metric Pass (Baba Saheb Bhonsle) Purified Water supply
1984	Ration Shop opened
1987	1 st Television set bought during 1987 Cricket World Cup
1990	1 st Motor Bike (Rajdoot)
1993	Latur Earth Quake
2003	1 st Landline
2005	1 st WLL Mobile Set
2006	Concrete road constructed inside village settlement
2009	New school building constructed
2011	School for handicapped children started Expansion of existing school building

Characteristics of Chikhli

1. Introduction

Demography

Population (According to 2011 Census)

Male	Female	Total
680	626	1306

Sex Ratio = 920.6

Caste wise Distribution of Population

SC	ST	OBC	Other
315	0	420	571

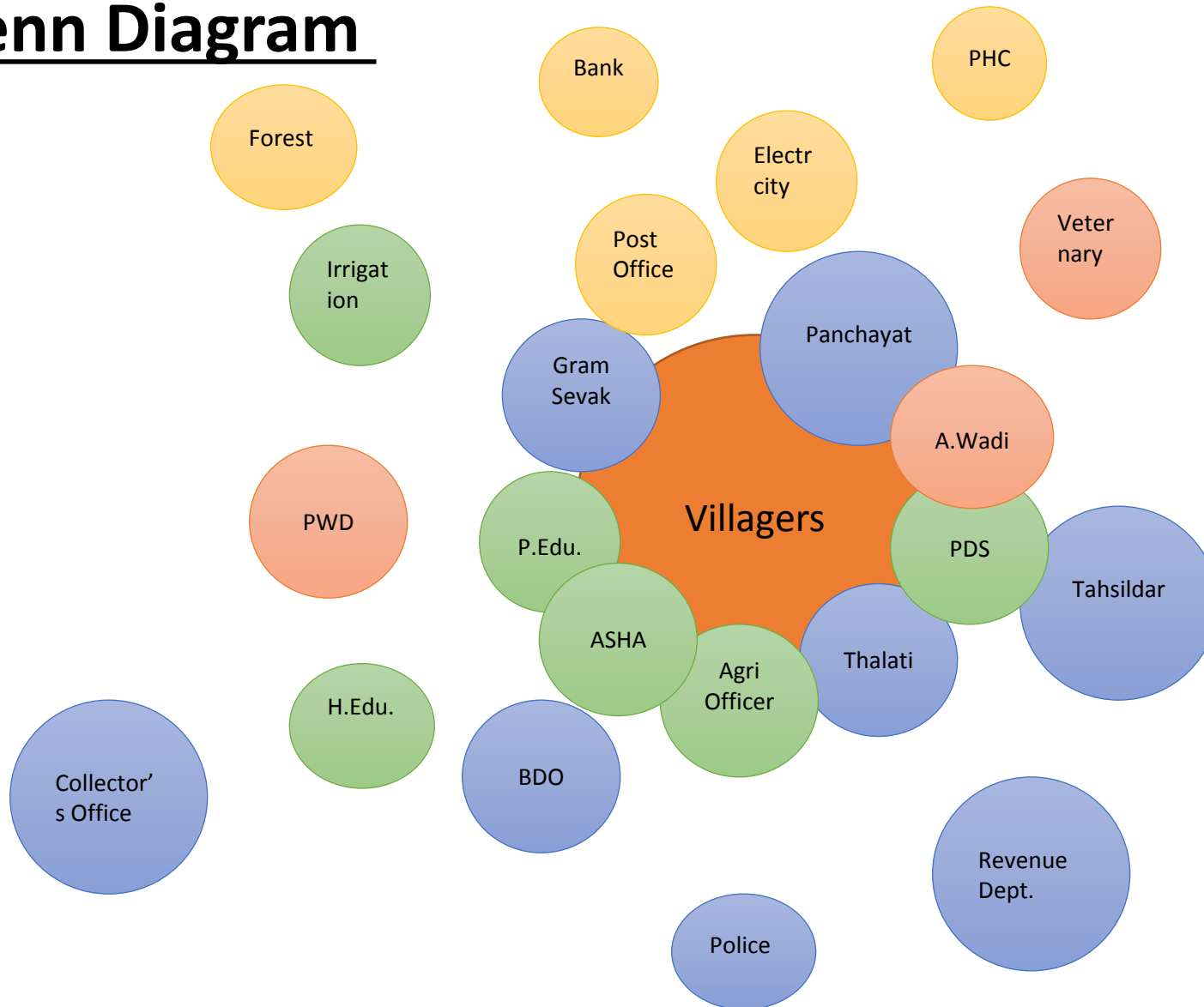
No. Of Hamlets = 5

No. Of Households = 230

Resource & Social Mapping




Venn Diagram





PLA EXERCISES





PLA EXERCISES






Focused Group Interview

Temples



2. Agriculture



Tomatos



Pomegranate



Tur Dal




Maize & Fenugreek

CROPS



Nursery



Crop Profitability Ranking								
Crops	Name of the Participants						TOTAL	Rank
	S R D Matte	Nana saheb	Vijay Kr	Sita Ram Jadhav	AS Matte	Y B Shinde		
Jowar	2	5	5	1	1	2	16	2
Maize	3	11	11	4	12	12	53	10
Wheat	4	10	9	5	11	10	49	7
Mung	5	12	8	7	13	11	56	12
Tur	12	13	7	6	10	13	61	13
Tomato	1	4	1	2	2	1	11	1
Wangi	6	3	6	3	4	5	27	3
Kalingad	11	1	3	9	5	6	35	4
Uus	10	2	13	10	9	7	51	8
Chilli	8	6	4	13	6	9	46	6
Kakri	9	9	12	12	8	3	53	11
Gheora	7	8	10	11	7	8	51	9
Onion	13	7	2	8	3	4	37	5



Mulching



Drip Irrigation

Technology
in



Weed Remover



Fertilizers

Agriculture



Uses of



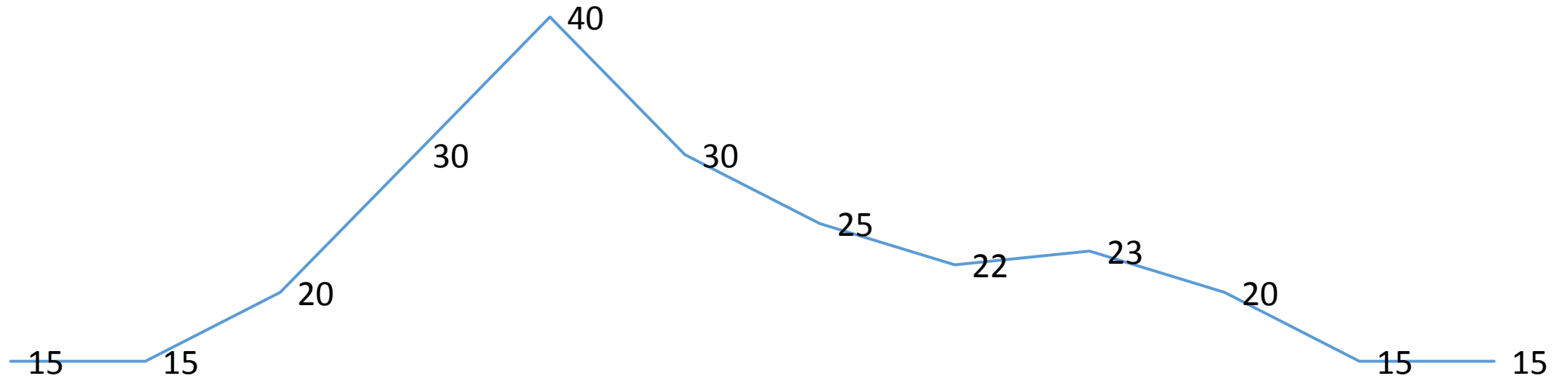
Livestock



2. Water Resources for Agriculture

Temperature Seasonality over the months

—Temp. (° C)



Jan

Feb

Mar

Apr

May

Jun

Jul

Aug

Sep

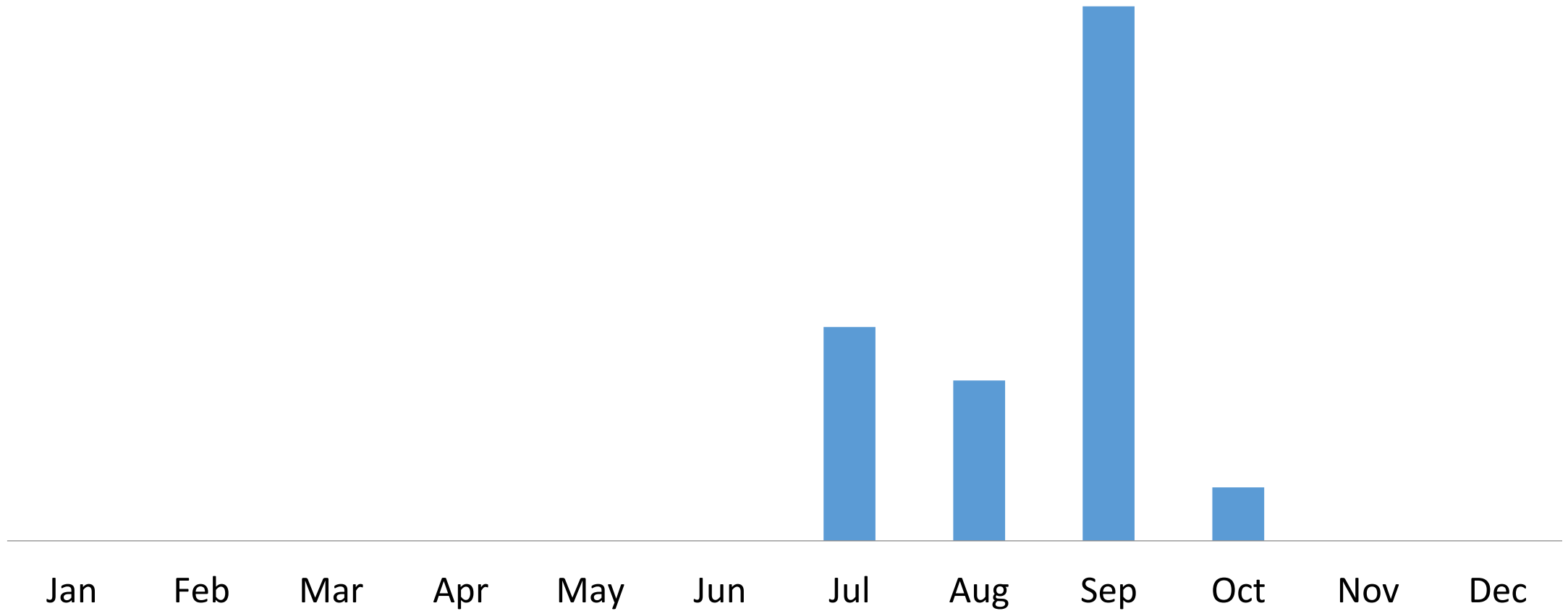
Oct

Nov

Dec

Rainfall over the months

■ Rainfall



Potable Water





Contour Bunding



Panchayat Building



Awards Received

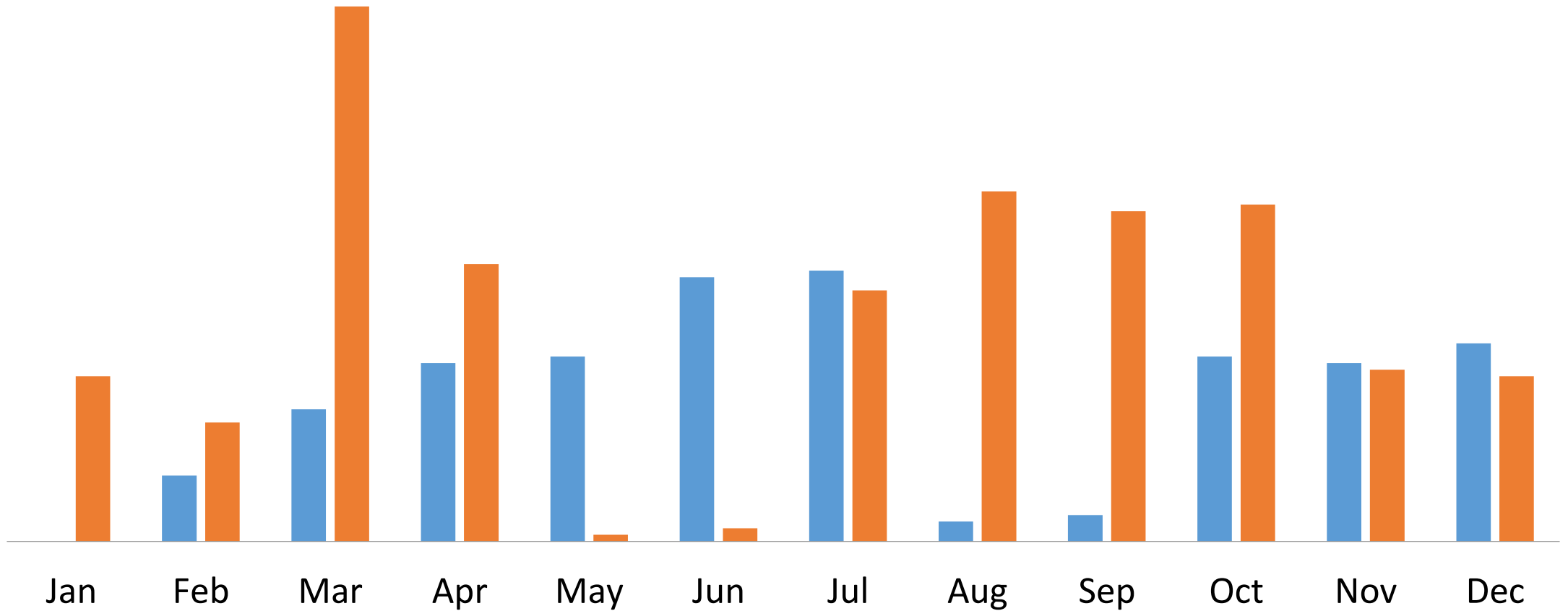


Performance evaluation of Govt. Schemes

Name of the Schemes	Name of the Participants								TOTAL	RANK
	D.L.SIRSA T	VIJAY KUMAR CHAUDHA RY	S.D. MATE	A.S.MA TE	B.A.SIR SAT	SHAHU KARODE	MAHA DEB SIRSAT	MUKUN D SIRSAT		
MGNREGA	1	1	1	3	3	1	5	1	16	1
GHADGE BABA YOJ	2	2	4	2	5	2	6	3	26	2
SANJAY NIRADHAR	3	7	3	4	7	7	7	4	42	6
SHRAVANBAAL	4	5	2	6	2	3	3	5	30	4
AAM ADMI	5	6	5	1	1	6	1	2	27	3
RGGBY	6	3	6	5	4	4	2	7	37	5
INDIRA AWAS YOJNA	7	4	7	7	6	5	4	6	46	7

Employment Seasonality

- Employment Availability (MGNREGA)
- Employment Availability (Field Work)



Education

- Chikhli has school till 7th standard
- There are no drop outs
- Village is satisfied with the teachers and also the mid day meals.

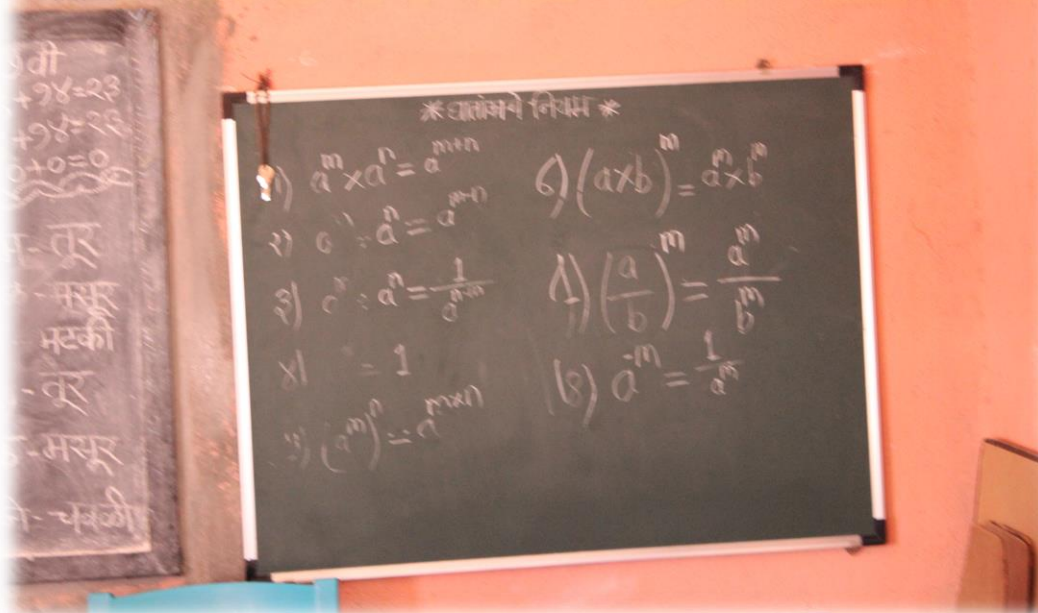


SCHOOLS





INSIDE SCHOOL BUILDING



3. Health and sanitation

- People are aware about the importance of health and are always present in time for immunisation programmes
- Anganwadi workers are regular with their work



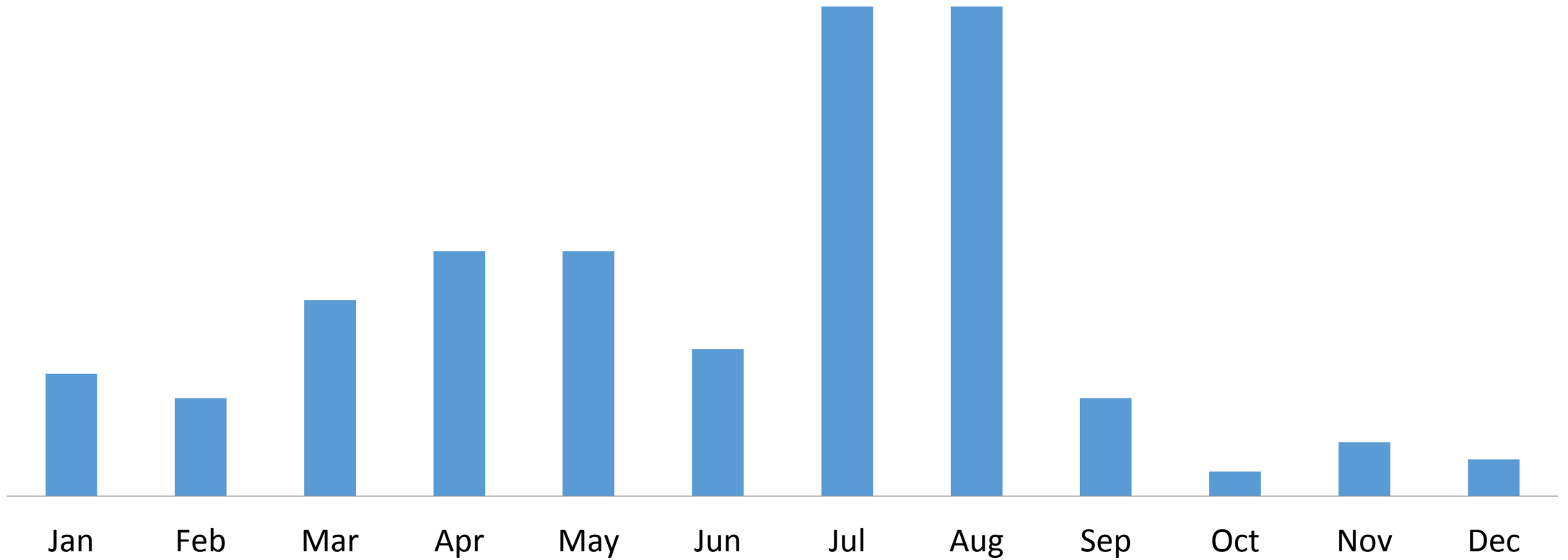
ANGANWADI & ASHA WORKERS

Sanitation



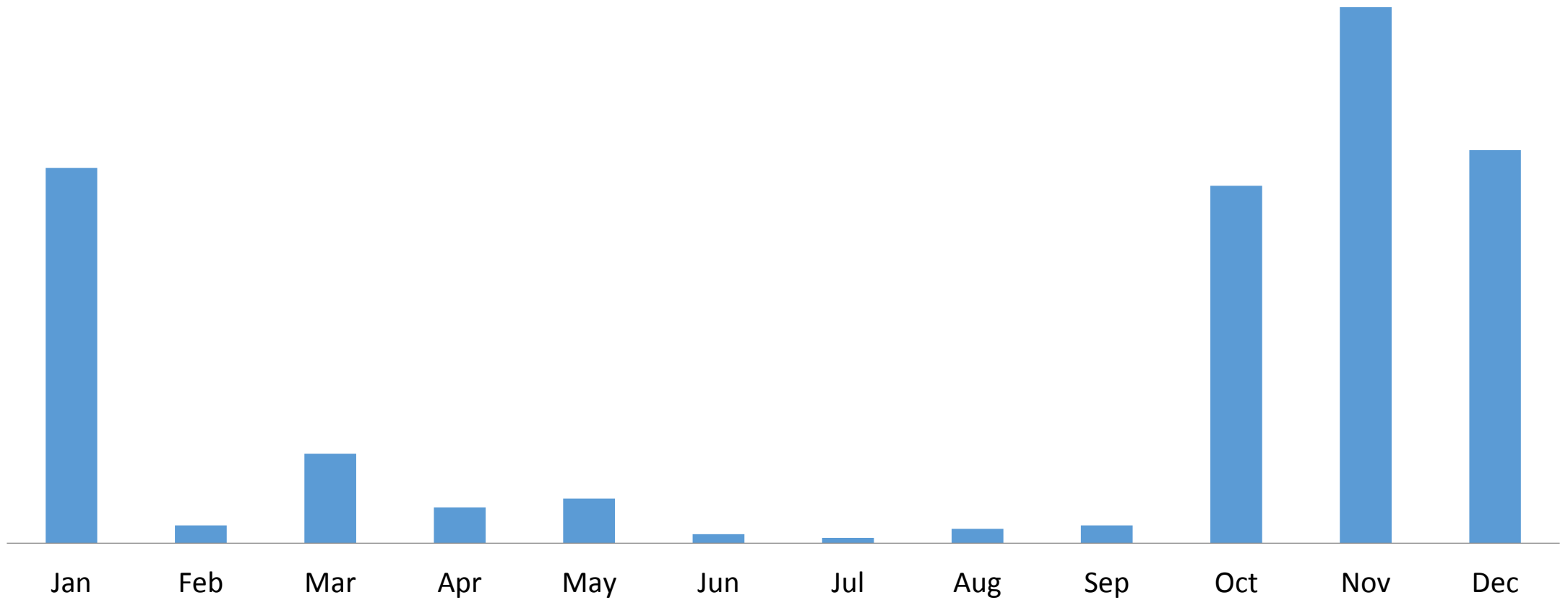
Disease Occurrences (In Humans)

■ Disease Occurrences (In Humans)



Disease Occrrences (In Livestocks)

■ Disease Occrrences (In Livestocks)



Gender Equality & Women Participation



Observations and recomendations

Problems



Abandoned House



Water-logged Field-road

Problems



National Highway & Health Issues



180 Acres of Uncultivated Land

Ranking of Problems as Perceived by Villagers

Problems	Name of the Participants					TOTAL	Rank
	N K Matte	D L Shirsat	S D Matte	S D Karade	Hari Shinde		
Loadshedding	3	3	2	2	1	11	2
Irrigation	4	1	5	5	4	19	4
Transportation	2	2	3	3	5	15	3
Higher Education	5	6	7	7	8	33	7
Employment Opportunity	6	5	6	6	7	30	6
Fragments Landholdings	7	7	4	4	3	25	5
Sanitation issue due to Abandoned Houses	8	8	8	8	6	38	8
Roads through Fields	1	4	1	1	2	9	1



Fun Moments





Thanks-giving

Ceremony



Thank You...

